

**Westray Catchment**

The shaded area represents land that is currently eligible for the DWPS

**Scale 1:18,000**

The representation of physical assets and the boundaries of areas in which Scottish Water and others have an interest does not necessarily imply their true positions. For further details contact the appropriate district office.

Reproduced by permission of Ordnance Survey on behalf of HMSO. Crown copyright and database right 2014. All rights reserved. Ordnance Survey Licence number 100023460.

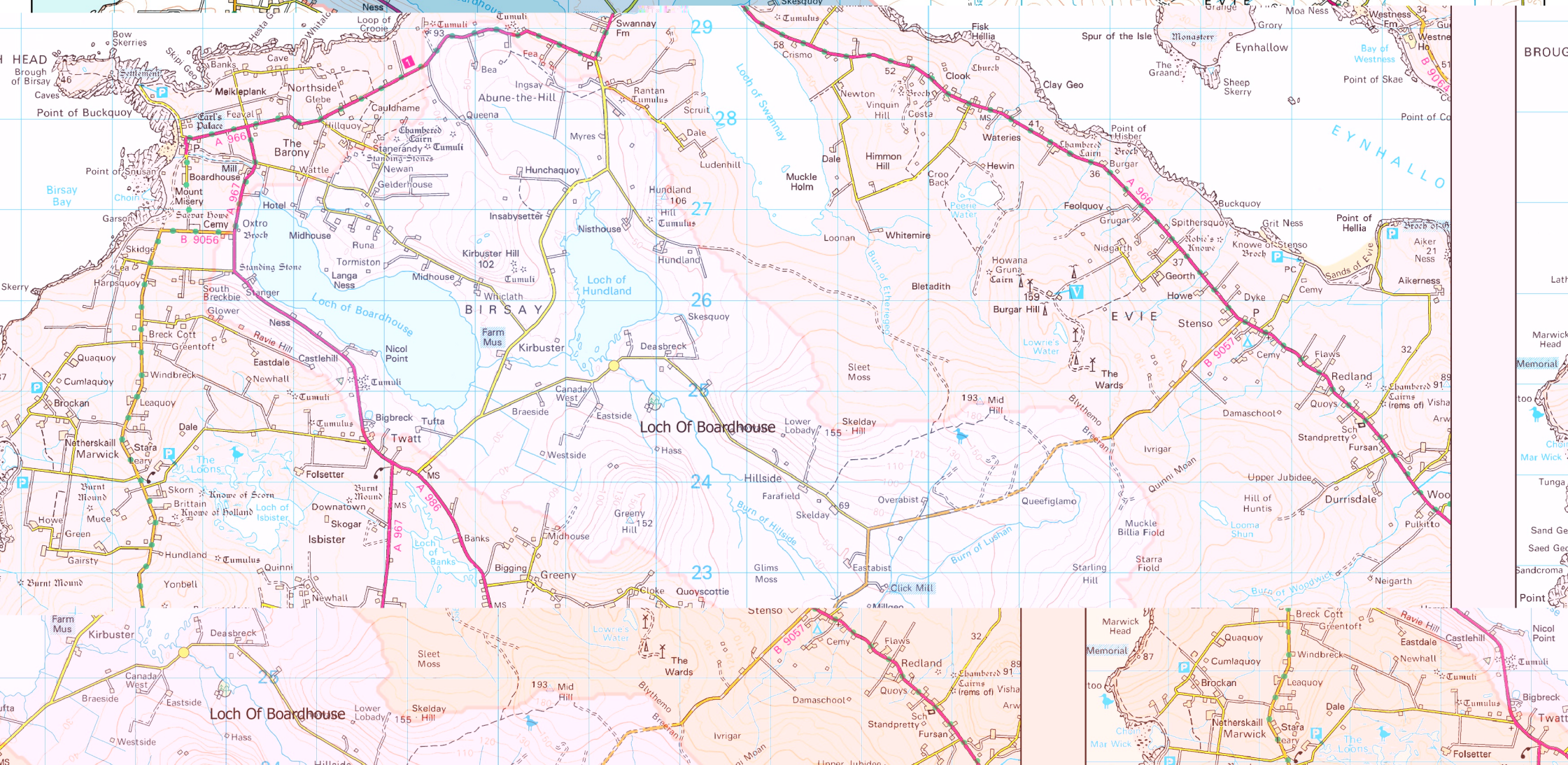
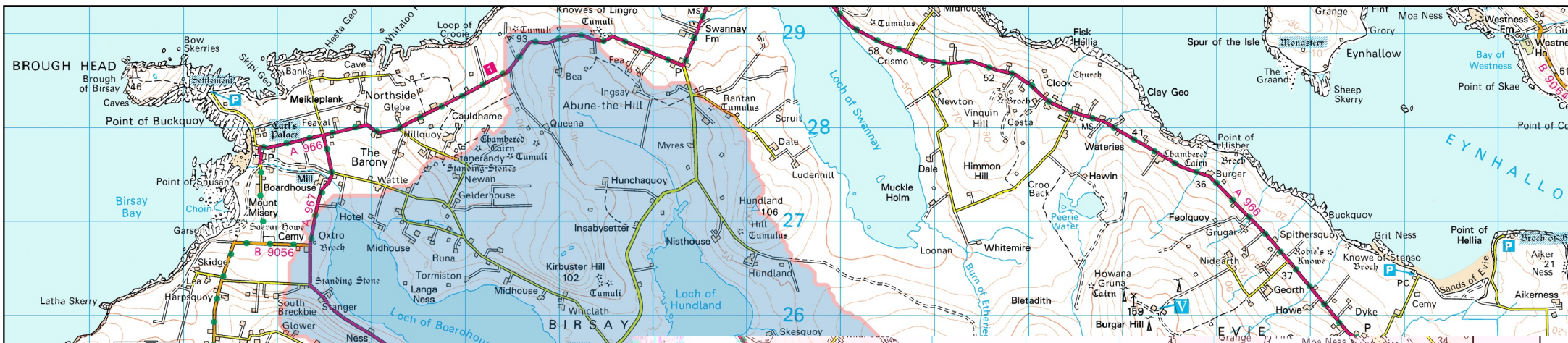


**Scottish Water**  
Trusted to serve Scotland

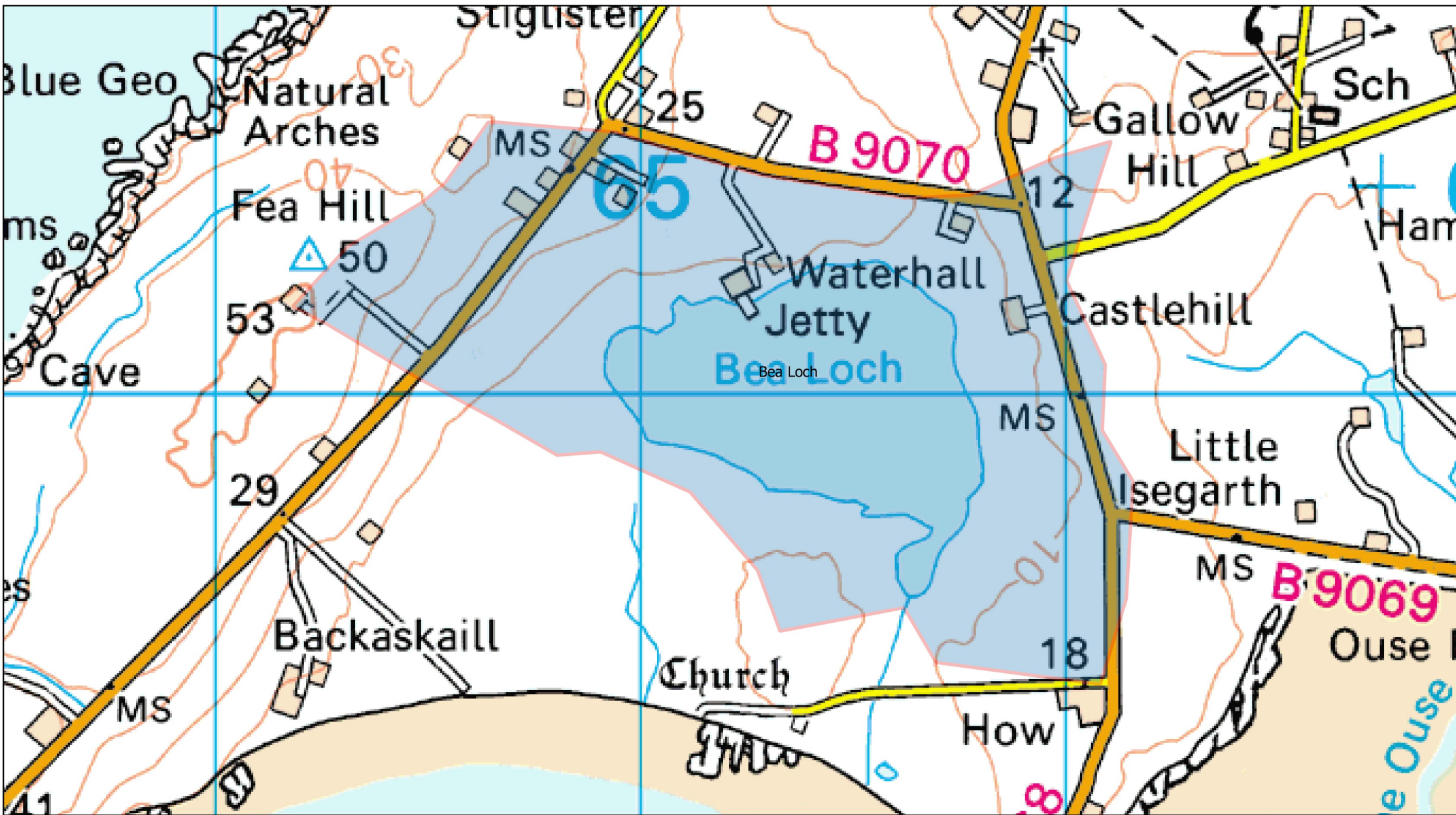
Castle House, 6 Castle Drive,  
Dunfermline, KY11 8GG

Tel No: 0845 601 8855









The representation of physical assets and the boundaries of areas in which Scottish Water and others have an interest does not necessarily imply their true positions. For further details contact the appropriate district office.

Scale 1:12,000

## Sanday Catchment

The shaded area represents land that is currently eligible for the DWPS

Reproduced by permission of Ordnance Survey on behalf of HMSO. Crown copyright and database right 2014. All rights reserved. Ordnance Survey Licence number 100023460.



Castle House, 6 Castle Drive,  
Dunfermline, KY11 8GG

Tel No: 0845 601 8855



