PLANNING REF :

Figure 2.15

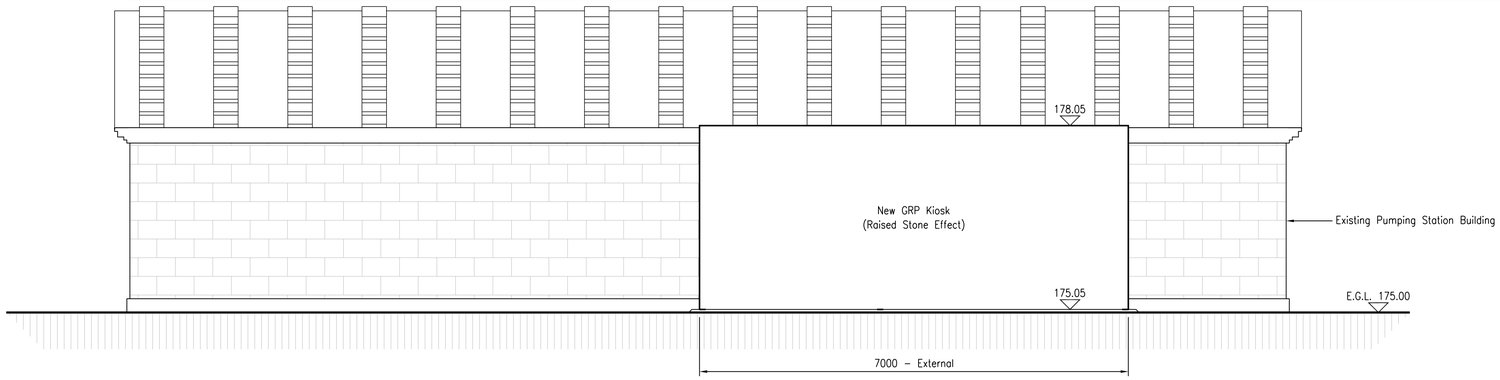

SOUTH ELEVATION

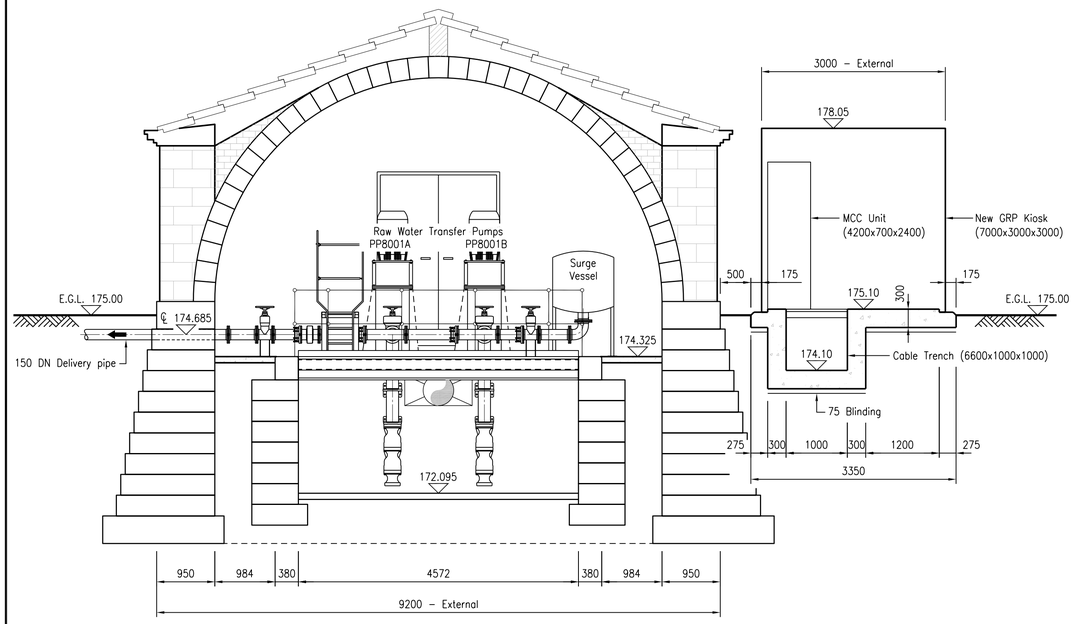

SECTION B-B

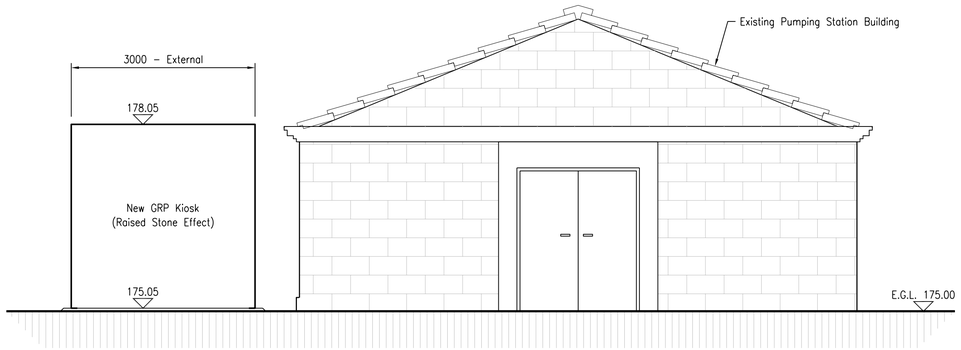

EAST ELEVATION

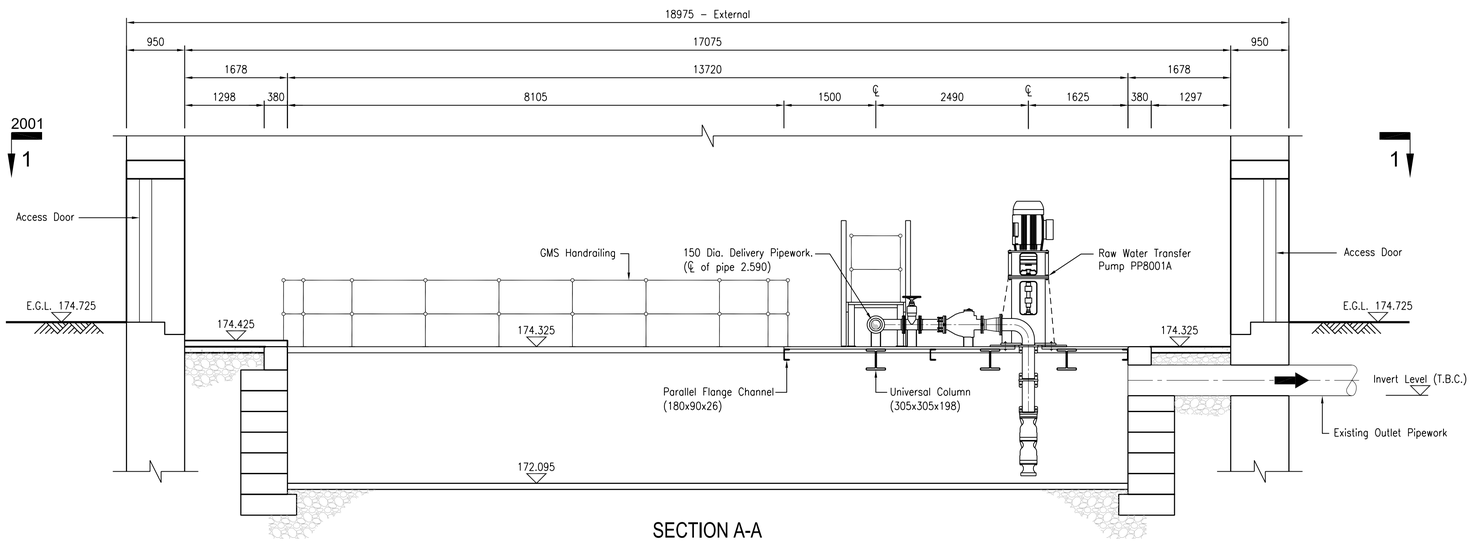

SECTION A-A

NOTES

1. All dimensions in millimetres and all levels in metres unless shown otherwise.
2. Existing levels are indicative and to be confirmed on site.

REFERENCES

41514629/01/243/2001 : Crawley Springs Pumping Station
– Plan Details –

LEGEND

E.G.L. – Existing ground level

SCALE 1 : 50

m1 0 4 m

CURRENT ISSUE INFORMATION

DATE	DRWN	CHKD	REVD	ISSUE	
28.02.08	DTB	MH	NJR	A	FOR PLANNING

SCOTTISH WATER

SW DRAWING NO.

031851-0243-20-DRG-9602-0A

THIS DRAWING IS THE PROPERTY OF SCOTTISH WATER AND MUST NOT BE COPIED OR USED FOR ANY PURPOSE OTHER THAN THAT FOR WHICH IT IS SUPPLIED WITHOUT THE WRITTEN CONSENT OF SCOTTISH WATER.

PREVIOUS VERSIONS OF THIS DRAWING SHOULD BE STAMPED SUPERSEDED OR DESTROYED

DO NOT SCALE THIS DRAWING - IF IN DOUBT ASK

GLENCORSE WATER TREATMENT WORKS

CRAWLEY SPRINGS PUMPING STATION
SECTIONS & ELEVATIONS

CONTRACT NO.	SCALE	MASTER SIZE
01	1 : 50	A1

DRAWING NO.	ISSUE
41514629/01/243/2002	A