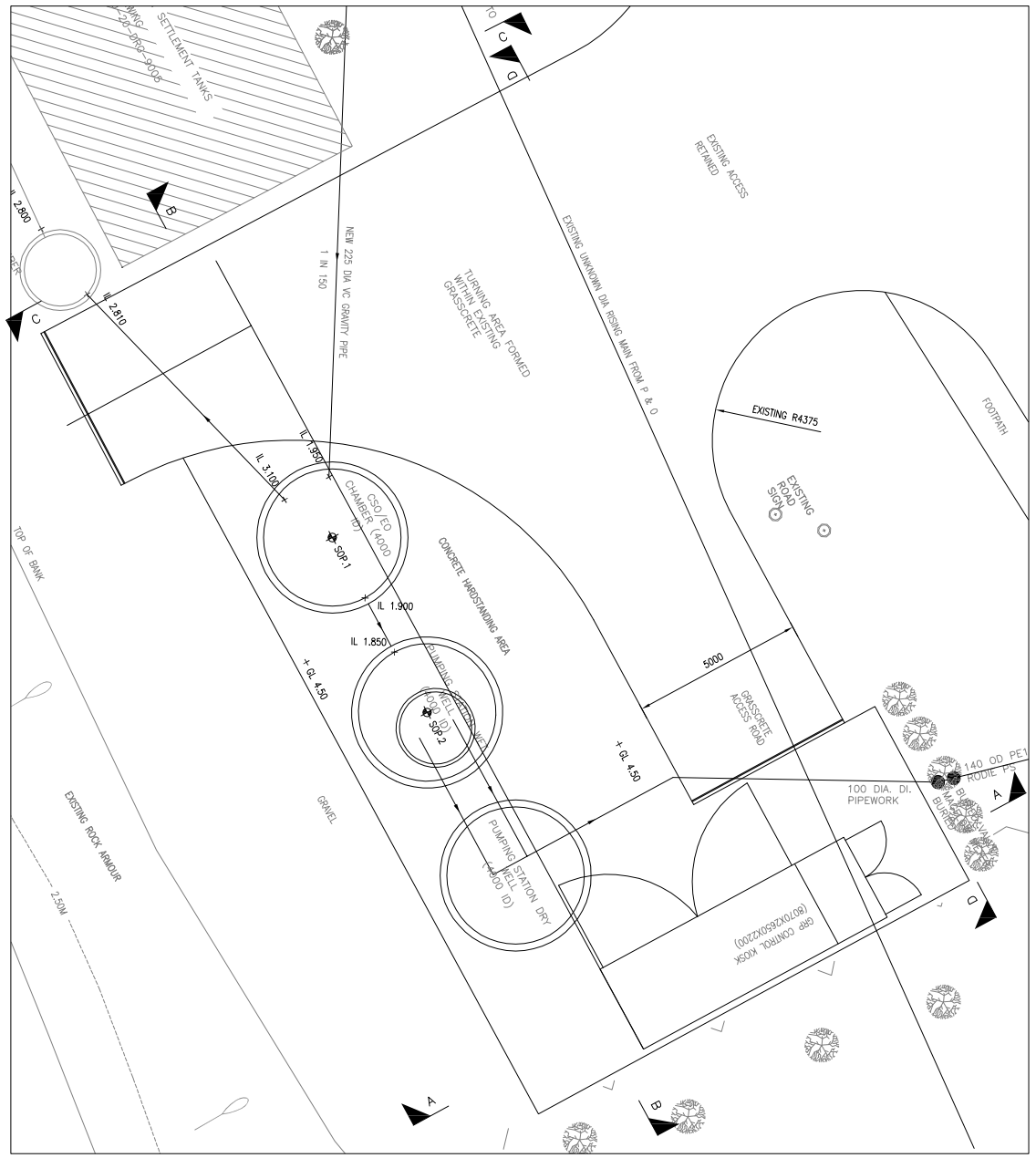

SITE LAYOUT

SCALE 1:100

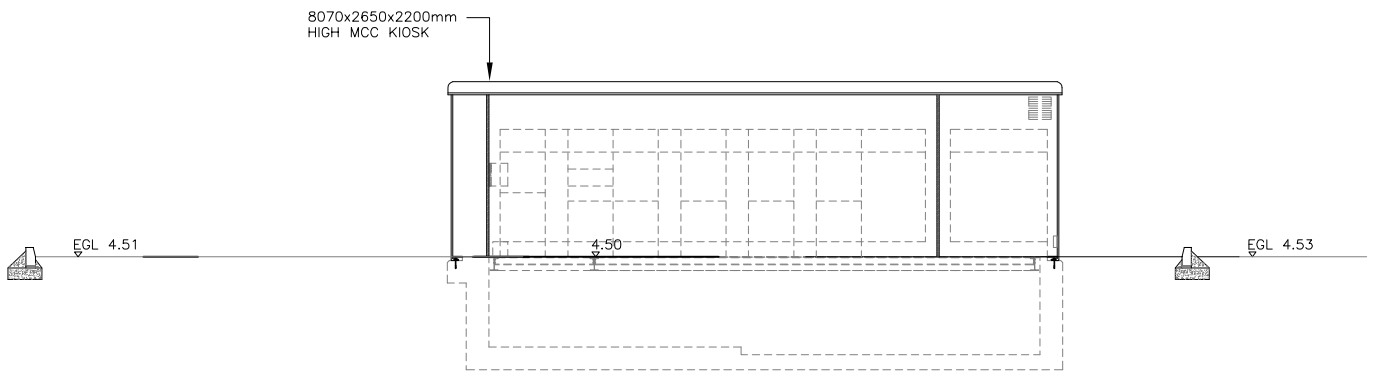

SECTION A-A

SCALE 1:50

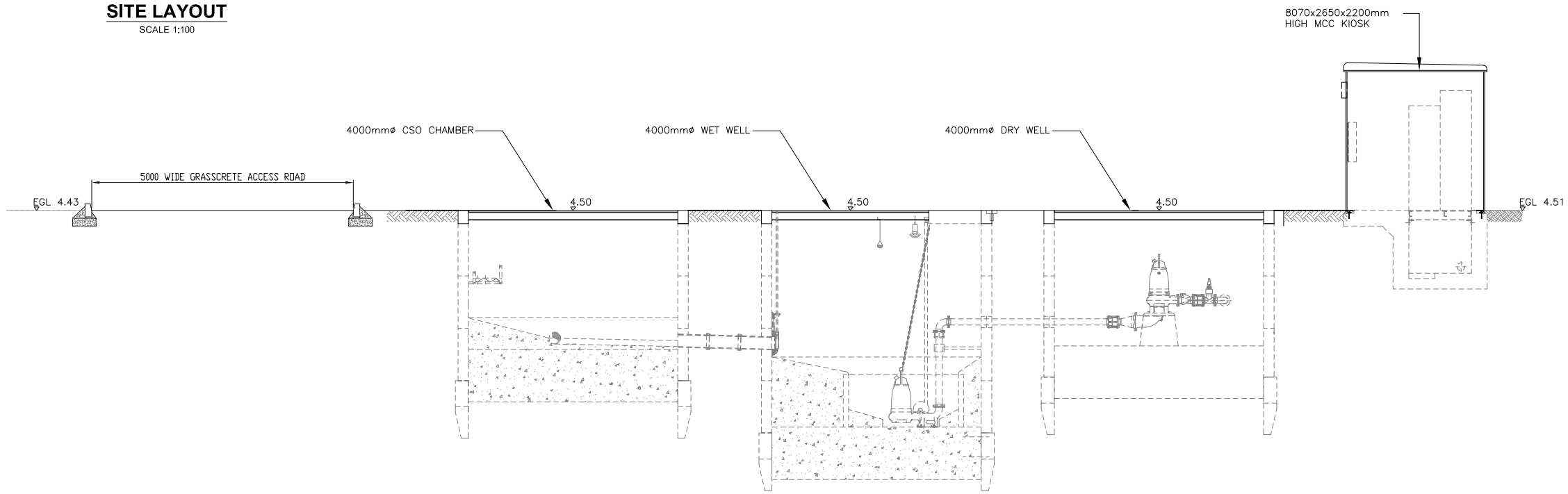

SECTION B-B

SCALE 1:50

This data is based upon the O.S.map by Scottish Water with the permission of Her Majesty's Stationery Office, © Crown Copyright. Unauthorised reproduction infringes Crown Copyright and may lead to prosecution or civil proceedings. Licence Number GD031355D017.

Original Size
A1

NOTES:

1. THIS DRAWING MAY BE USED ONLY FOR THE PURPOSE INTENDED AND ONLY WRITTEN DIMENSIONS SHALL BE USED

2. ALL DIMENSIONS IN MILLIMETRES & ALL LEVELS IN METRES UNLESS STATED OTHERWISE

3. ALL LEVELS IN TERMS OF ORDNANCE (A.O.D.) DATUM

Rev	Description	Drawn	Chk'd	App'd.	Date
0B	ARMCO BARRIER REMOVED	JES	KG	KG	05.11.09
0A	PLANNING	JES	NAW	KG	04.11.09

This drawing is the property of Scottish Water and must not be copied or used for any purpose other than that for which it is supplied without the written consent of Scottish Water.

SCOTTISH WATER
SCOTTISH WATER
CASTLE HOUSE
6 CASTLE DRIVE
CARNEGIE CAMPUS
DUNFERMLINE
FIFE, KY11 8GG
TEL: 01383 848200
FAX: 01383 848371

Originated By	Drawn By	Checked By	Approved By
KG	JES	KG	KG
Date 04.11.09	Date 04.11.09	Date 04.11.09	Date 04.11.09

Scale: AS SHOWN
Status: FOR PLANNING

Project Title
LOCH RYAN STRATEGIC SOLUTION

Drawing Title
CAIRNRYAN PUMPING STATION
PROPOSED ELEVATIONS
SHEET 1 OF 2

ELLIPSE EQUIPMENT No. 5XXXXXXXXX
ELLIPSE PLANT No. XXXXXXXXX
AUTOCODE No. 045505

Drawing No.
045505-0000-20-DRG-9073

J:\S105618 - Loch Ryan Design - CID\DESIGN INFO\DRAWINGS\EDINBURGH DRAWINGS - LOCH RYAN WwTW\PLANNING DRAWINGS\045505-0000-20-DRG-9073-9074-0B CAIRNRYAN ELEVATIONS