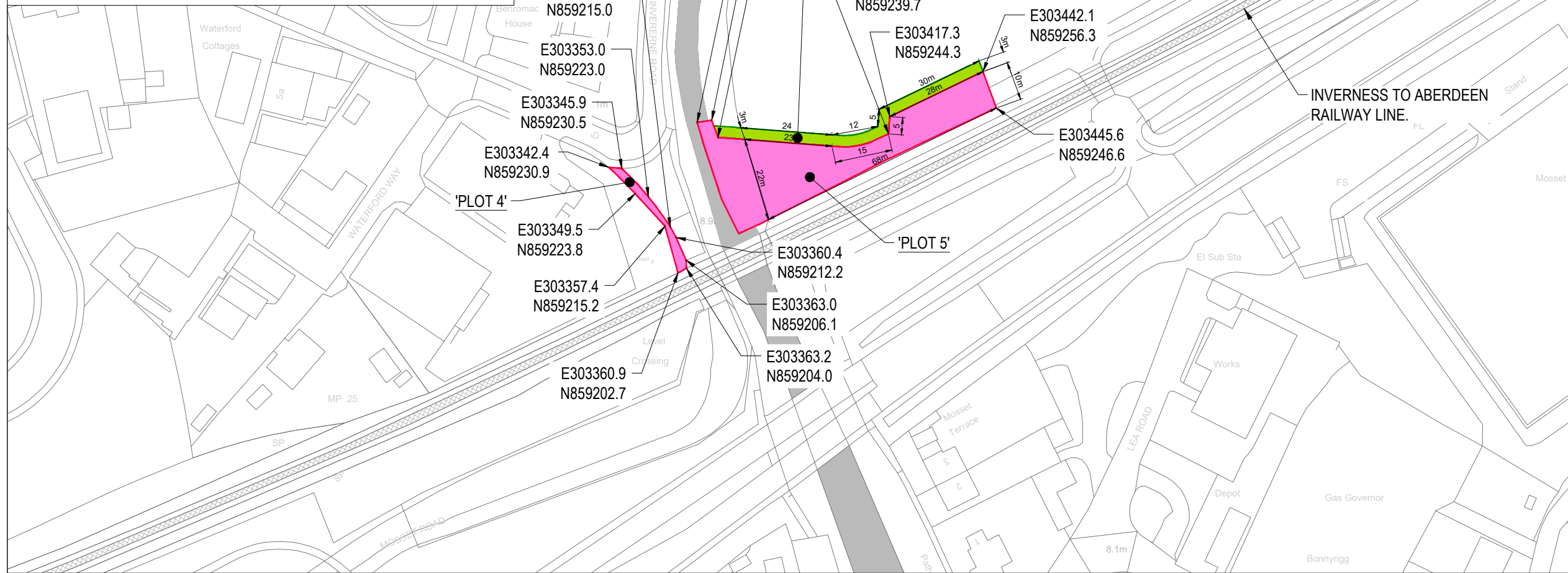
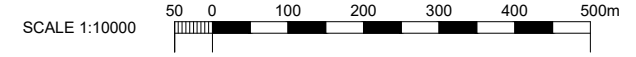
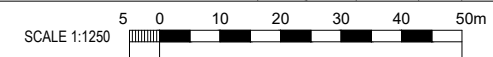


LOCATION PLAN



MAP



1. ALL DIMENSIONS IN METRES UNLESS SPECIFIED OTHERWISE.
2. ALL LEVELS ARE IN METRES ABOVE ORDNANCE DATUM UNLESS STATED OTHERWISE.

THIS IS THE MAP 2 REFERRED TO IN THE SCOTTISH WATER (FORRES WASTE WATER TREATMENT WORKS EXPANSION) COMPULSORY PURCHASE ORDER 2020.

**LEGEND:**

'PLOT 4' - EXTENT OF PERMANENT LAND PURCHASE (69m <sup>2</sup> ):	
'PLOT 5' - EXTENT OF PERMANENT LAND PURCHASE (1031m <sup>2</sup> ):	
'PLOT 6' - EXTENT OF WORKING AREA (235m <sup>2</sup> ):	

Rev	Description	Drawn	Chk'd	App'd.	Date	Originated By	Date
						K. WILLIAMSON	13/10/2020
						R. PHIMISTER	13/10/2020
						S. KIRTON	01/12/2020
0B	FOR INFORMATION	R.P.	S.K.	K.W.	10/12/20	K. WILLIAMSON	01/12/20
0A	FOR INFORMATION	R.P.	S.K.	K.W.	01/12/20		



SCOTTISH WATER  
CASTLE HOUSE  
6 CASTLE DRIVE  
CARNegie CAMPUS  
DUNFERMLINE  
FIFE KY11 8GG  
TEL: 0800 0778778



THE BRIDGE  
BUCHANAN GATE BUSINESS PARK  
CUMBERNAULD ROAD, STEPPS, GLASGOW. G33 6FB  
This drawing is the property of Scottish Water and must not be copied or used for any purpose other than that for which it is supplied without the written consent of Scottish Water.

Project Title	FORRES WWTW
Drawing Title	ORDER MAP

Status	FOR INFORMATION
Scale	AS SHOWN
ELLIPSE EQUIPMENT No.	
ELLIPSE PLANT No.	AUTOCODE No.
Drawing No.	5000062051-WW-DRA-04151018-0B