

NOTES:  
 1. ALL DIMENSIONS IN METRES AND ALL LEVELS IN METRES ADD, UNLESS NOTED OTHERWISE.  
 2. REFER TO ARBORICULTURAL TREE SURVEY REPORT (BY DONALD ROCKER ASSOC. LTD. ON BEHALF OF SW, DEC 2020) FOR DETAILS OF TREES TO BE FELLED.

- LEGEND:
- PLANNING APPLICATION BOUNDARY AREA = 0.20ha
  - NEW BELOW GROUND STRUCTURE (CONSIDERED PERMITTED DEVELOPMENT)
  - NEW SEWER PIPELINE (CONSIDERED PERMITTED DEVELOPMENT)
  - NEW DUCTING (CONSIDERED PERMITTED DEVELOPMENT)
  - NEW DRAWPIT (CONSIDERED PERMITTED DEVELOPMENT)
  - TREE CANOPY
  - ROOT PROTECTION ZONE (12 x STEM DIA.)
  - NEW CONCRETE HARDSTANDING
  - T.O.C. TOP OF CONCRETE
  - E.G.L. EXISTING GROUND LEVEL
  - F.G.L. FINISHED GROUND LEVEL
  - C.L. COVER LEVEL
  - NEW TREE PLANTING (INDICATIVE ONLY)

REFERENCES:  
 502892-SN-DRA-04200100  
 PLANNING DRAWING LOCATION PLAN  
 502892-SN-DRA-04200102  
 PLANNING DRAWING ELEVATIONS  
 502892-SN-DRA-04200103  
 PLANNING DRAWING PROPOSED KIOSK ELEVATIONS  
 5390.001  
 BRAIDHOLM ROAD - PLANTING REINSTATEMENT PLAN

FOR PREVIOUS VERSIONS OF THIS FILE SEE 502892-BVL-Z0-00-DR-C-00101

P01	FOR INFORMATION	SH	OW	MM	MM	16/02/21
P02	FOR INFORMATION	SH	OW	AA	AA	04/06/21

Rev Description Drawn Chkd Rev'd App'd Date

**Scottish Water**  
 Trusted to serve Scotland

SCOTTISH WATER  
 CASTLE HOUSE  
 6 CASTLE DRIVE  
 CARNEGIE CAMPUS  
 DUNFERMLINE  
 FIFE KY11 8GG  
 TEL: 0800 0778778

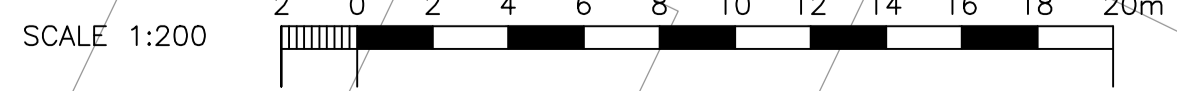
**amey·binnies**  
 Pavilion 2, Buchanan Gate Business Park, Stepps, Glasgow, G33 6FB

Originated By AH	Drawn By SH	Checked By RP	Approved By MM
Date 26.11.20	Date 26.11.20	Date 03.12.20	Date 03.12.20
Scale 1:200	Status S2 Suitable for Information	Commissioning Date	

Project Title  
BRAIDHOLM ROAD

Drawing Title  
PLANNING DRAWING PROPOSED SITE PLAN

ELLIPSE EQUIPMENT No.  
 ELLIPSE PLANT No. | AUTOCODE No.  
 Drawing No. 502892-SN-DRA-04200101-0D





NOTES:  
1. ALL DIMENSIONS IN METRES AND ALL LEVELS IN METRES AOD, UNLESS NOTED OTHERWISE.

LEGEND:  
 - - - - - NEW BELOW GROUND STRUCTURE (CONSIDERED PERMITTED DEVELOPMENT)  
 - - - - - EXISTING GROUND PROFILE (EGL)  
 - - - - - FINISHED GROUND PROFILE (FGL)  
 (Green triangle) AREA OF FILL FROM EGL UP TO FGL  
 (Red triangle) AREA OF CUT FROM EGL DOWN TO FGL  
 F.R.L. FINISHED ROAD LEVEL

REFERENCES:  
 502892-SN-DRA-04200100  
 PLANNING DRAWING LOCATION PLAN  
 502892-SN-DRA-04200101  
 PLANNING DRAWING PROPOSED SITE PLAN  
 502892-SN-DRA-04200103  
 PLANNING DRAWING PROPOSED KIOSK ELEVATIONS

5390.001  
 BRAIDHOLM ROAD - PLANTING REINSTATEMENT PLAN

FOR PREVIOUS VERSIONS OF THIS FILE SEE  
 502892-BVL-Z0-00-DR-C-00102

P01	FOR INFORMATION	SH	OW	MM	MM	16/02/21
P02	FOR INFORMATION	SH	OW	AA	AA	04/06/21

Rev	Description	Drawn	Chk'd	Rev'd	App'd	Date
-----	-------------	-------	-------	-------	-------	------

This drawing is the property of Scottish Water and must not be copied or used for any purpose other than that for which it is supplied without the written consent of Scottish Water.

**Scottish Water**  
 Trusted to serve Scotland

SCOTTISH WATER  
 CASTLE HOUSE  
 6 CASTLE DRIVE  
 CARNEGIE CAMPUS  
 DUNFERMLINE  
 FIFE KY11 8GG  
 TEL: 0800 0778778

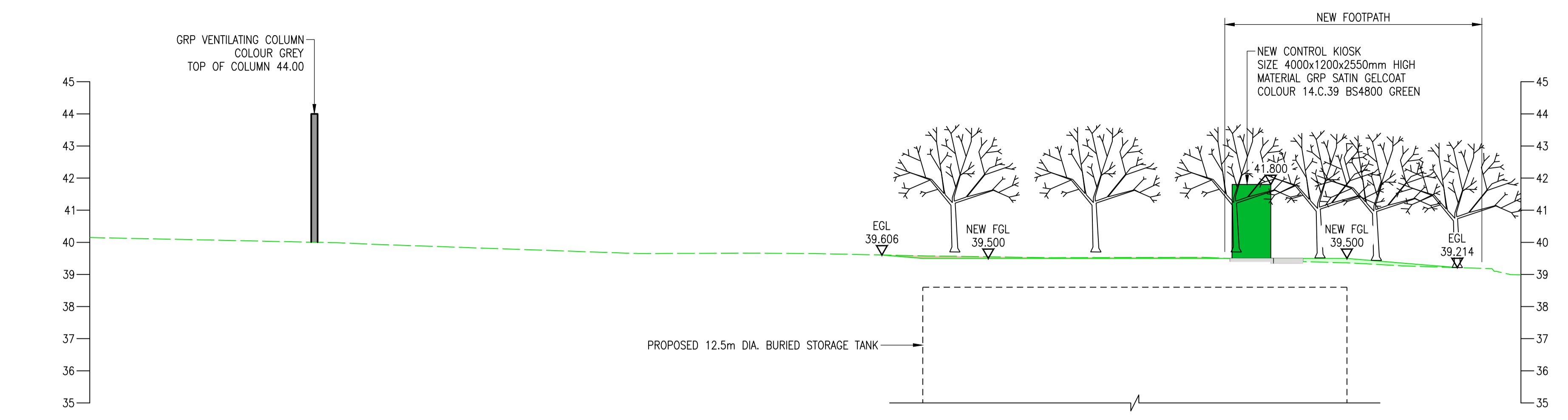
**amey·binnies**  
 Pavilion 2, Buchanan Gate Business Park, Stepps, Glasgow, G33 6FB

Originated By AH	Drawn By SH	Checked By RP	Approved By MM
Date 26.11.20	Date 26.11.20	Date 03.12.20	Date 03.12.20
Scale 1:100	Status S2 Suitable for Information	Commissioning Date	

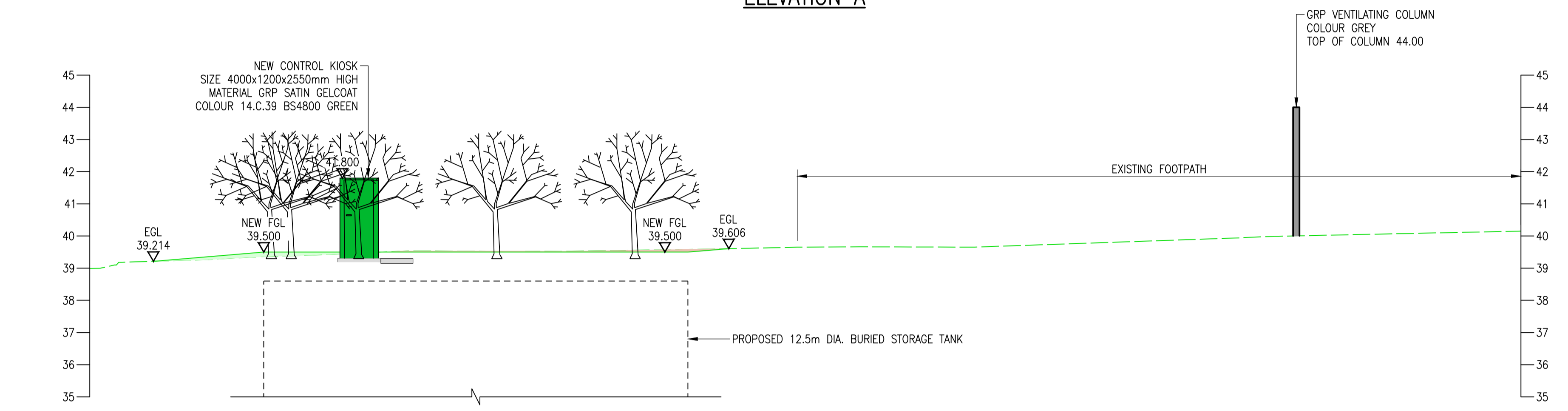
Project Title  
**BRAIDHOLM ROAD**

Drawing Title  
**PLANNING DRAWING ELEVATIONS**

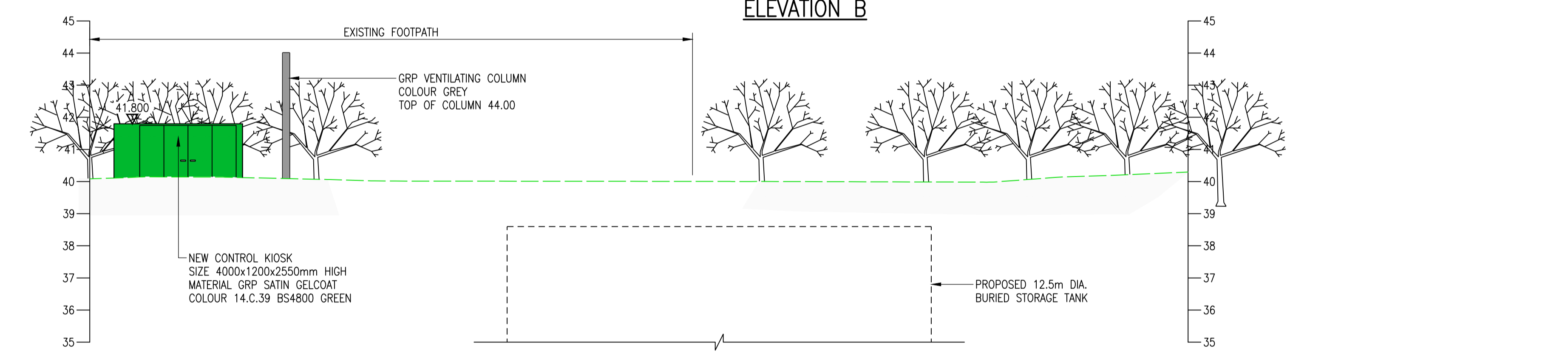
ELLIPSE EQUIPMENT No.  
 ELLIPSE PLANT No. | AUTOCODE No.  
 Drawing No.  
**502892-SN-DRA-04200102-0D**



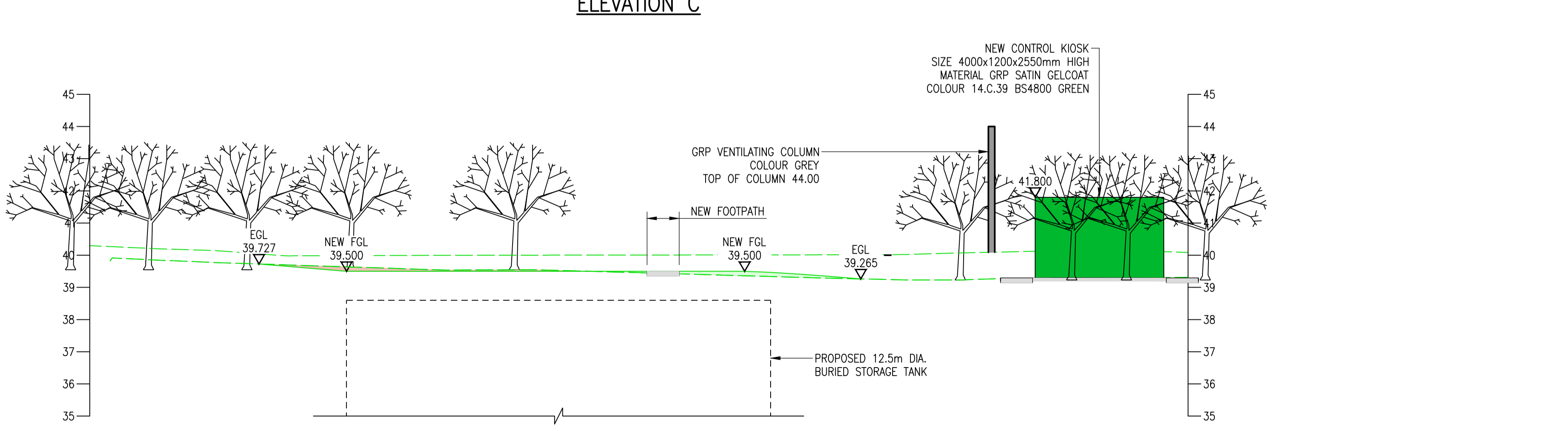
**ELEVATION A**



**ELEVATION B**



**ELEVATION C**



**ELEVATION D**

